PLAN No 1033

FOR THE IMPROVEMENT OF

POWELL AVENUE

—SOMETIMES KNOWN AS POWELL STREET—

BETWEEN

H STREET AND G STREET

IN THE

CITY OF SAN BERNARDINO, CALIFORNIA.

November 1929

A. H. Lowe.
City Engineer

FILED
DEC. 9, 1929
A. H. Lowe
By [illegible]

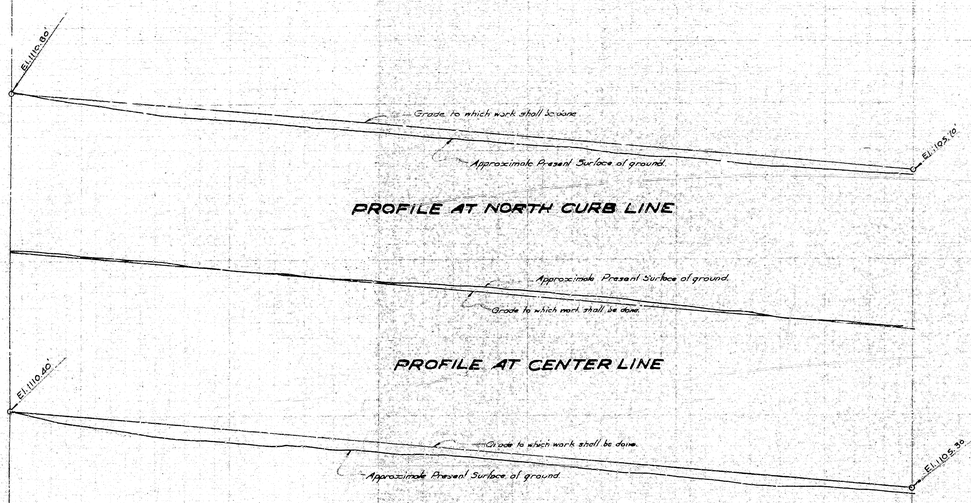

Note:- All elevations shown in Red figures are in feet and are above a plane which is 1085.29 feet below the City Bench Mark established by ordinance No 383 of the City of San Bernardino California.

Note: A $\frac{3}{8}$" Expansion Joint shall be constructed at intervals of approximate 60 feet thru all cement concrete Gutter ordered constructed on this plan.

PLAN ADOPTED December 16, 1929.

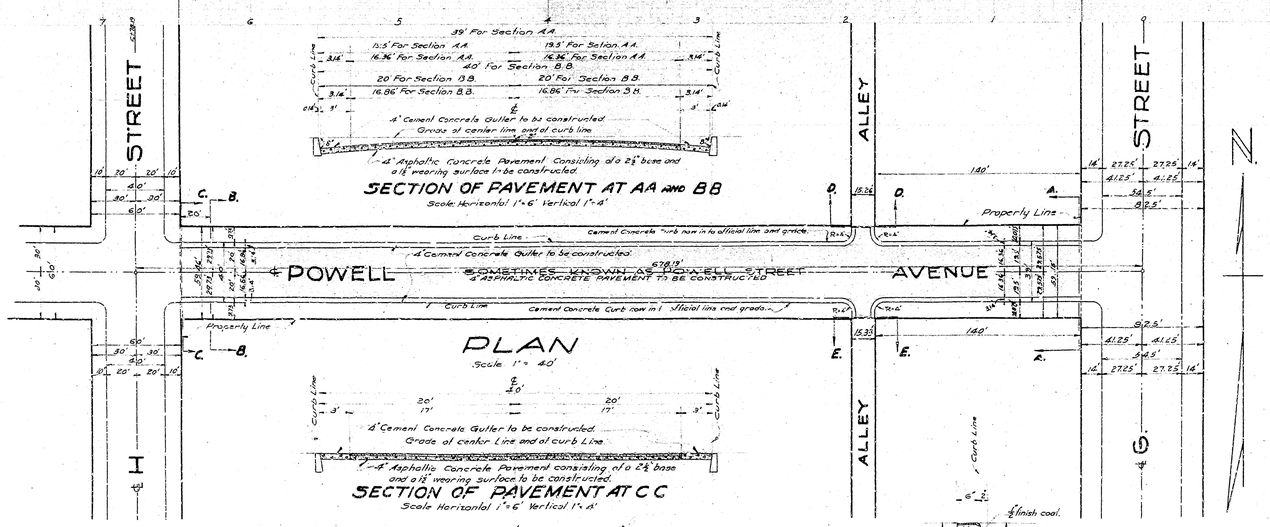



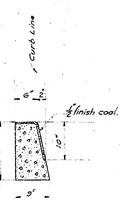

Note. No Curb to be constructed on this plan.

LEGEND

" or in. means inch or inches.
' or ft means foot or feet.
℄ means center Line.
El. means elevation.
No. means number.
4" Cement Concrete Gutter to be constructed shown thus in plan.. thus in section..
4" Asphaltic Concrete Pavement consisting of a 2½" base and a 1½" wearing surface to be constructed shown thus in plan.. thus in section..

PROFILE LEGEND

Approximate Present Surface of ground shown by Black Lines thus
Grade to which work shall be done shown by Red Lines thus
Scale:- Horizontal 1"=40' Vertical 1"=4'

TITLE TO STREET

Title of the City of San Bernardino to Powell Avenue was given by dedication of The Milur McKenney Co Subdivision as recorded in Book 16 of Maps at Page 100 records of San Bernardino County California.

GRADE ORDINANCE

Grade of Powell Avenue was established by ordinance No 198 dated 3/29/15 of the City of San Bernardino California.

PLAN No 1033

FOR THE IMPROVEMENT OF

POWELL AVENUE

—SOMETIMES KNOWN AS POWELL STREET—

BETWEEN

H STREET AND G STREET

IN THE

CITY OF SAN BERNARDINO, CALIFORNIA.

November 1929

A. H. Lowe.
City Engineer

FILED
DEC. 9, 1929
A. H. Lowe
By [illegible]

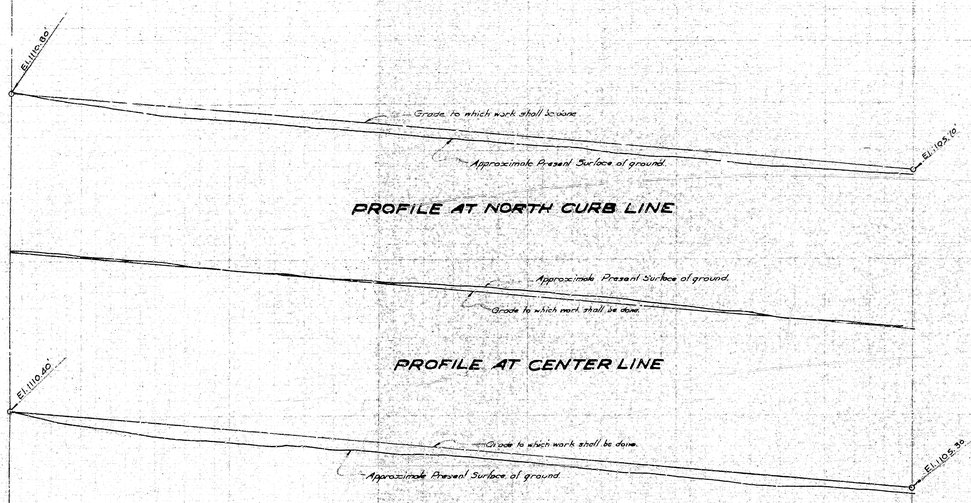

Note:- All elevations shown in Red figures are in feet and are above a plane which is 1085.29 feet below the City Bench Mark established by ordinance No 383 of the City of San Bernardino California.

Note: A $\frac{3}{8}$" Expansion Joint shall be constructed at intervals of approximate 60 feet thru all cement concrete Gutter ordered constructed on this plan.

PLAN ADOPTED December 16, 1929.

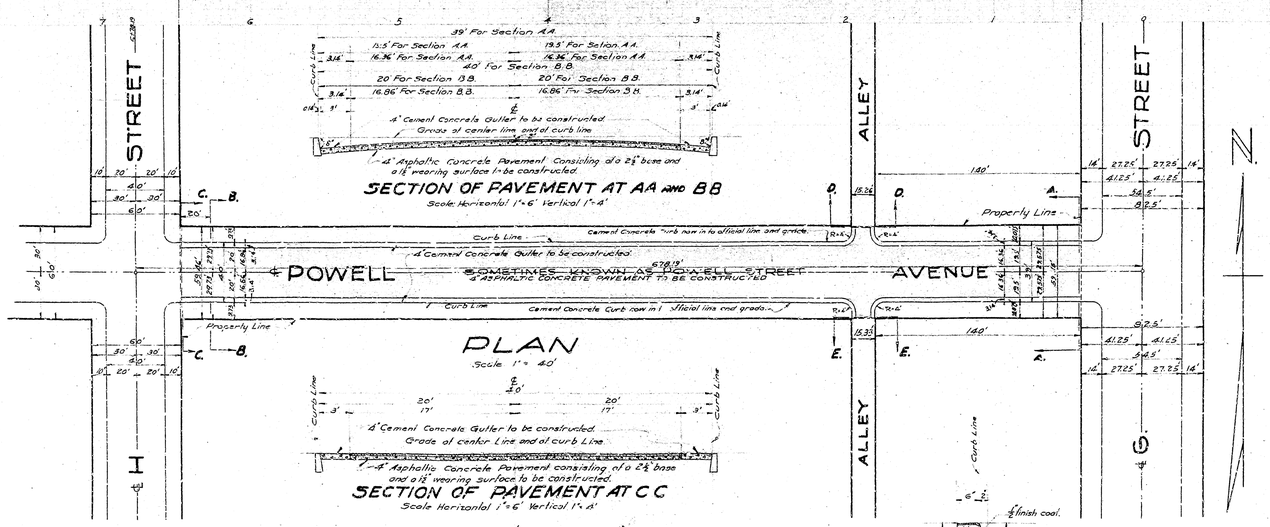



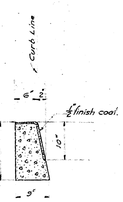

Note. No Curb to be constructed on this plan.

LEGEND

" or in. means inch or inches.
' or ft means foot or feet.
℄ means center Line.
El. means elevation.
No. means number.
4" Cement Concrete Gutter to be constructed shown thus in plan.. thus in section..
4" Asphaltic Concrete Pavement consisting of a 2½" base and a 1½" wearing surface to be constructed shown thus in plan.. thus in section..

PROFILE LEGEND

Approximate Present Surface of ground shown by Black Lines thus
Grade to which work shall be done shown by Red Lines thus
Scale:- Horizontal 1"=40' Vertical 1"=4'

TITLE TO STREET

Title of the City of San Bernardino to Powell Avenue was given by dedication of The Milur McKenney Co Subdivision as recorded in Book 16 of Maps at Page 100 records of San Bernardino County California.

GRADE ORDINANCE

Grade of Powell Avenue was established by ordinance No 198 dated 3/29/15 of the City of San Bernardino California.